 Boundary

|  Boundary 80.8 ac









SOIL CODE	SOIL DESCRIPTION	ACRES	%	CAP
8300	Verdigris silt loam, channeled, 0 to 2 percent slopes, frequently flooded	11.8	14.56	5w
8679	Dennis silt loam, 1 to 3 percent slopes	14.3	17.73	2e
8775	Kenoma silt loam, 1 to 3 percent slopes	47.3	58.5	3e
8691	Dennis silty clay loam, 3 to 7 percent slopes, eroded	7.5	9.22	3e
TOTALS		80.8	100%	3.11

Capability Legend

Increased Limitations and Hazards

Decreased Adaptability and Freedom of Choice Users

Land, Capability

								
	1	2	3	4	5	6	7	8
'Wild Life'	•	•	•	•	•	•	•	•
Forestry	•	•	•	•	•	•	•	
Limited	•	•	•	•	•	•	•	
Moderate	•	•	•	•	•	•		
Intense	•	•	•	•	•			
Limited	•	•	•	•				
Moderate	•	•	•					
Intense	•	•						
Very Intense	•							

Grazing Cultivation

(c) climatic limitations (e) susceptibility to erosion

(s) soil limitations within the rooting zone (w) excess of water